

**NOTES:**

Designations as shown.

1. See Maps 2 - 11 for local detail:

- Map 2: Deep Bay area
- Map 3: Fogo area
- Map 4: Joe Batt's Arm & Barr'd Islands area
- Map 5: Foster's Pond detail
- Map 6: Tilting area
- Map 7: Stag Harbour area
- Map 8: Shoal Bay area
- Map 9: Central area
- Map 10: Seldom & Little Seldom area
- Map 11: Island Harbour area

2. The boundaries of the Protected Public Water Supply Restricted Special Areas are to be interpreted to be the boundaries promulgated for the various watersheds protected under the Province's Protected Water Area Regulations where applicable, and to be the natural boundaries of watersheds of the surface water bodies indicated where Provincial Regulations are not in effect.

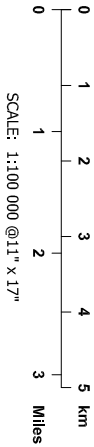
3. The Planning Area Boundary encompasses the area of the Town of Fogo Island (ie: Fogo Island) and all islands within 800 metres of the shoreline of the Town of Fogo Island. The offshore islands so affected are all designated as General Development whether or not shown on the maps; most of them are labelled as such on the maps in the series, but some small islands are not labelled or potentially not even shown due to their size.

HMI CONSULTING LTD	PROJECT NO:	11-009	DRAWN BY:	CB
	CAD FILE NO:		CHECKED BY:	JJ
	CAD FILE DATE:		APPROVED BY:	JJ
3		APPROVED BY COUNCIL		25 AUG 2015
2		FOR DMLA & TOWN REVIEW		1 MAY 2015
1		FOR TOWN REVIEW		30 APR 2015
REV		DESCRIPTION		DATE

Dated at Fogo Island Central this \_\_\_\_\_ day  
of \_\_\_\_\_ A.D. 20 \_\_\_\_\_

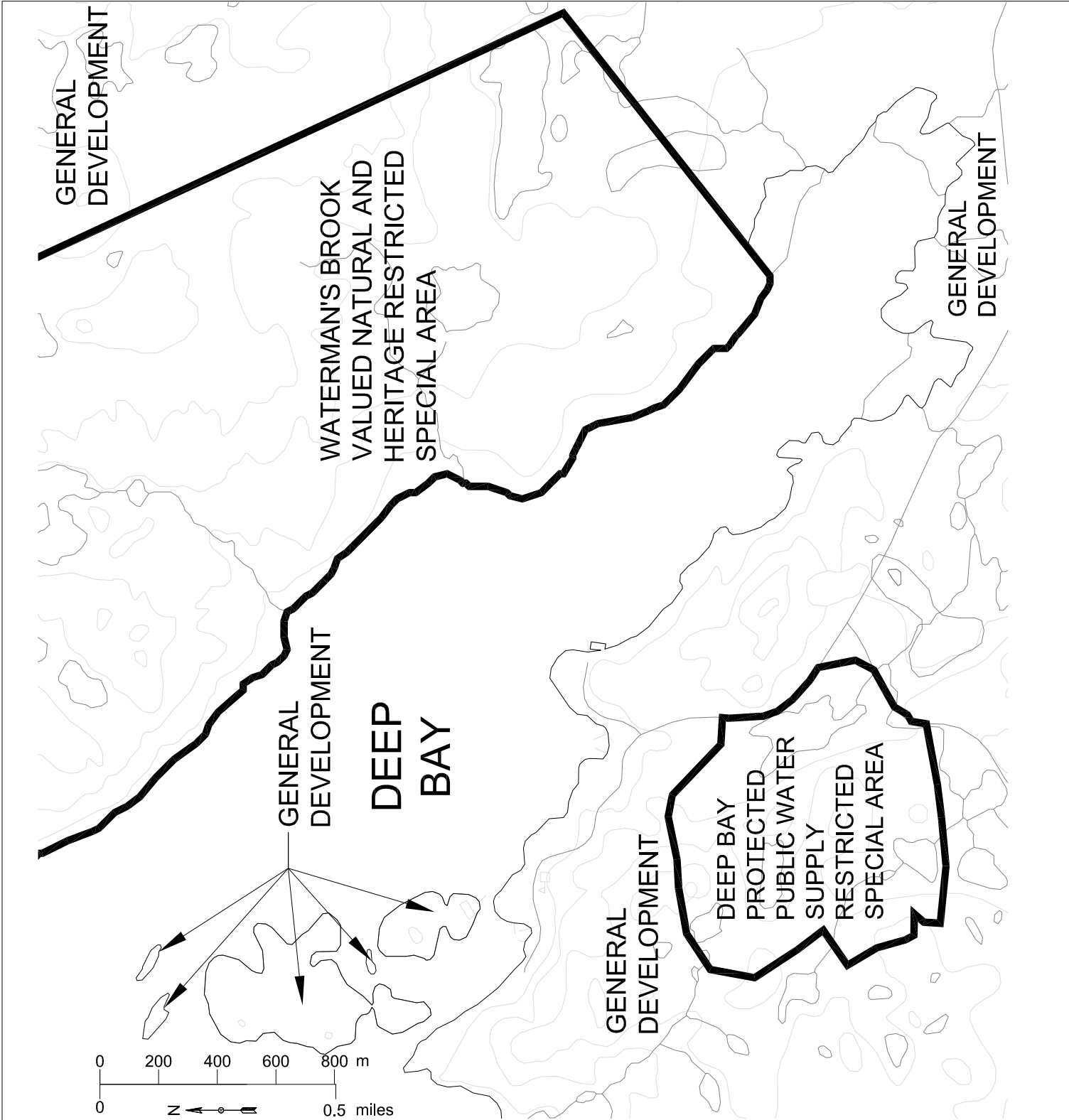
Mayor, Town of Fogo Island \_\_\_\_\_

Clerk, Town of Fogo Island \_\_\_\_\_



**TOWN OF  
FOGO ISLAND**

**MUNICIPAL PLAN  
FUTURE LAND USE  
2015 - 2025  
MAP 1**



TOWN OF FOGO ISLAND

Dated at Fogo Island Central this \_\_\_\_\_ day of \_\_\_\_\_, A.D. 20\_\_\_\_

\_\_\_\_\_  
Mayor, Town of Fogo Island

\_\_\_\_\_  
Clerk, Town of Fogo Island

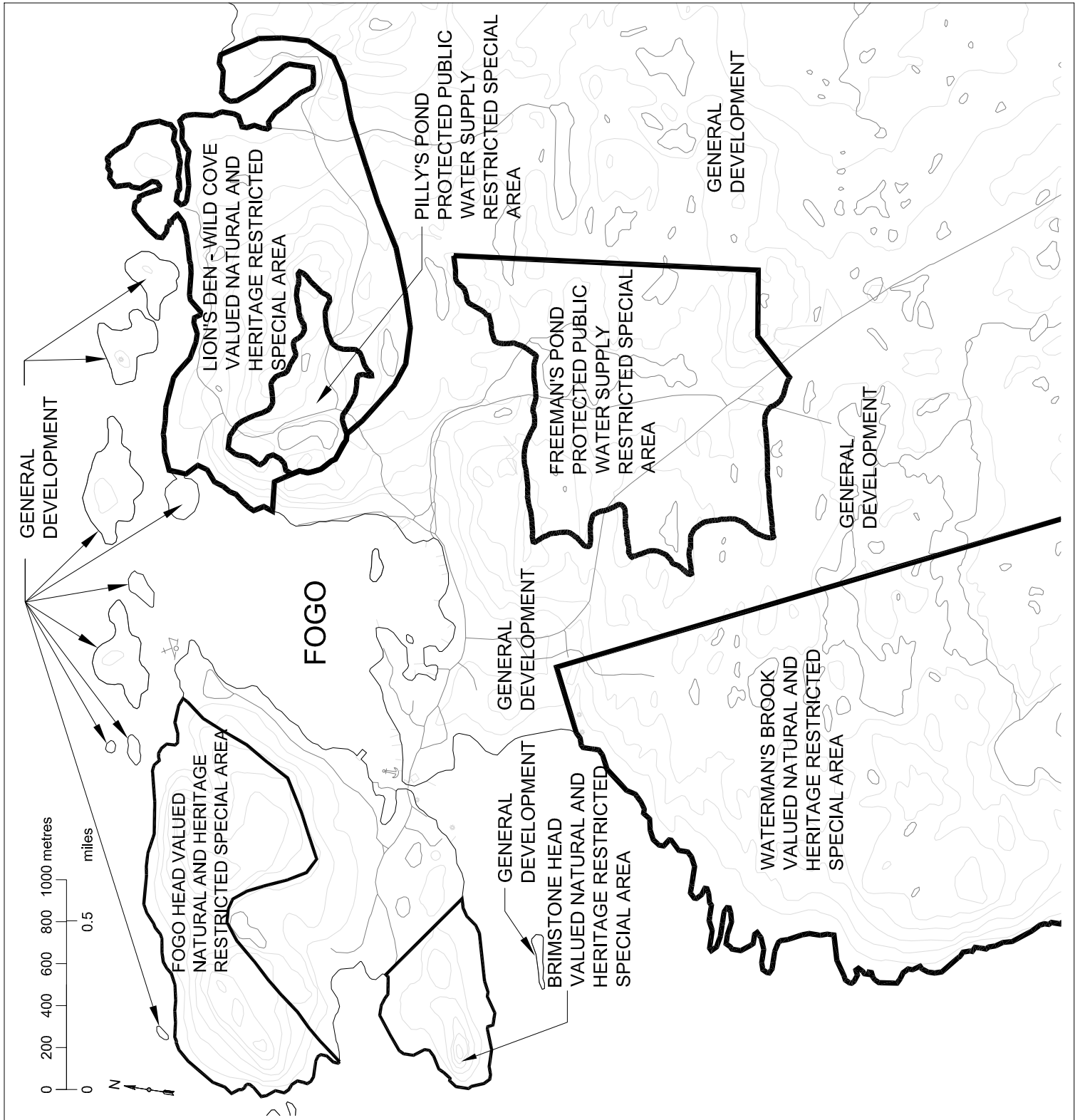
**LEGEND:**

Future land use designations as shown.

The boundaries of the Protected Public Water Supply Restricted Special Areas are to be interpreted to be the boundaries promulgated for the various watersheds protected under the Province's Protected Water Area Regulations where applicable, and to be the natural boundaries of watersheds of the surface water bodies indicated where Provincial Regulations are not in effect.

REV 3	APPROVED BY COUNCIL	25 AUG 2015
REV 2	FORDMIA & TOWN REVIEW	1 MAY 2015
REV 1	FOR TOWN REVIEW	30 APR 2015

TOWN OF  
FOGO ISLAND  
MUNICIPAL PLAN  
FUTURE LAND USE  
2015 - 2025  
DEEP BAY AREA  
MAP 2



**TOWN OF FOGO ISLAND**

Dated at Fogo Island Central this \_\_\_\_\_ day of \_\_\_\_\_ A.D. 20\_\_\_\_

\_\_\_\_\_  
Mayor, Town of Fogo Island

\_\_\_\_\_  
Clerk, Town of Fogo Island

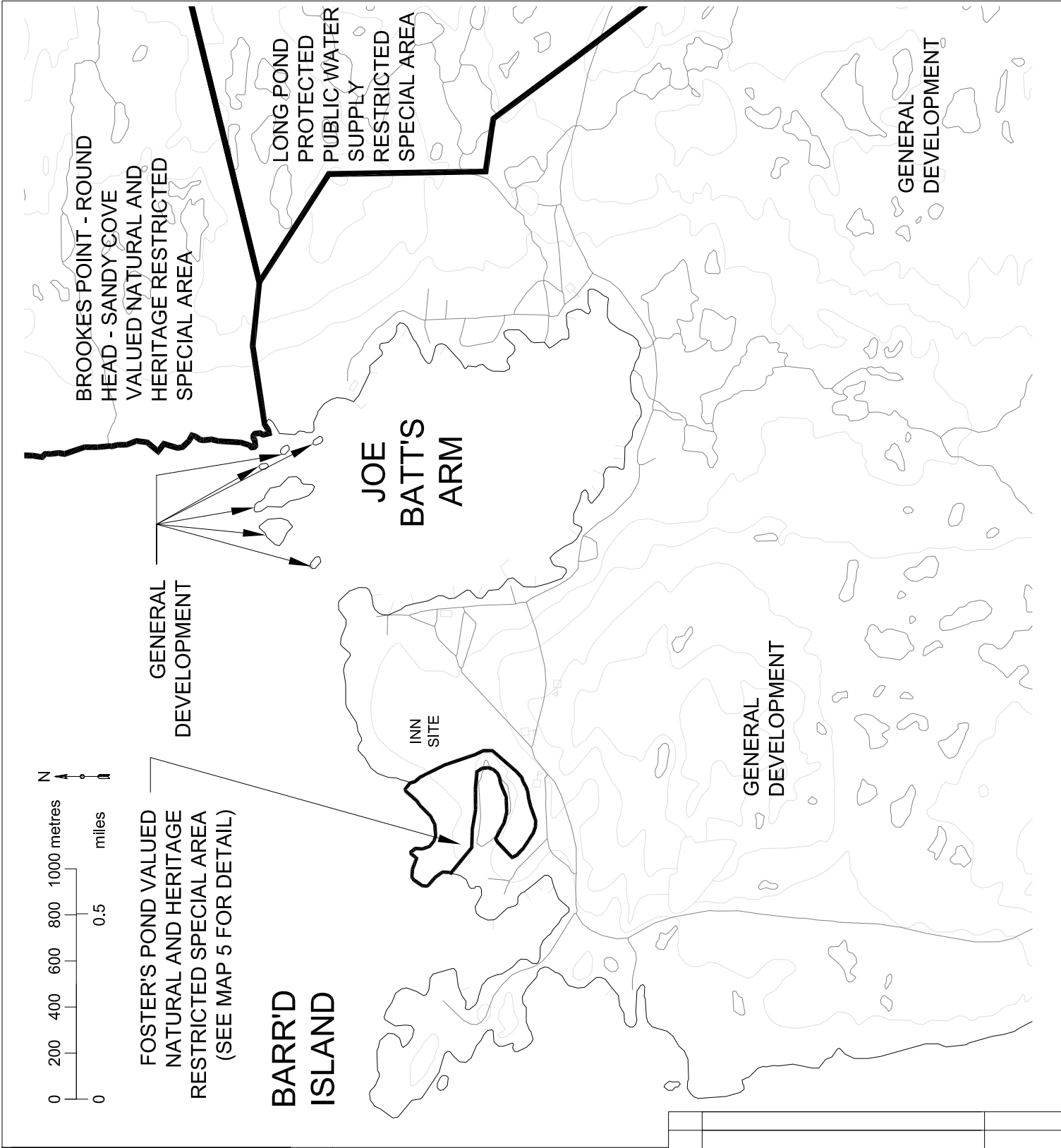
**LEGEND:**

Future land use designations as shown.

The boundaries of the Protected Public Water Supply Restricted Special Areas are to be interpreted to be the boundaries promulgated for the various watersheds protected under the Province's Protected Water Area Regulations where applicable, and to be the natural boundaries of watersheds of the surface water bodies indicated where Provincial Regulations are not in effect.

REV 3	APPROVED BY COUNCIL	25 AUG 2015
REV 2	FORDMIA & TOWN REVIEW	1 MAY 2015
REV 1	FOR TOWN REVIEW	30 APR 2015

**TOWN OF  
FOGO ISLAND**  
MUNICIPAL PLAN  
FUTURE LAND USE  
2015 - 2025  
FOGO AREA  
MAP 3



TOWN OF FOGO ISLAND

Dated at Fogo Island Central this \_\_\_\_\_ day of \_\_\_\_\_, A.D. 20\_\_\_\_

\_\_\_\_\_  
Mayor, Town of Fogo Island

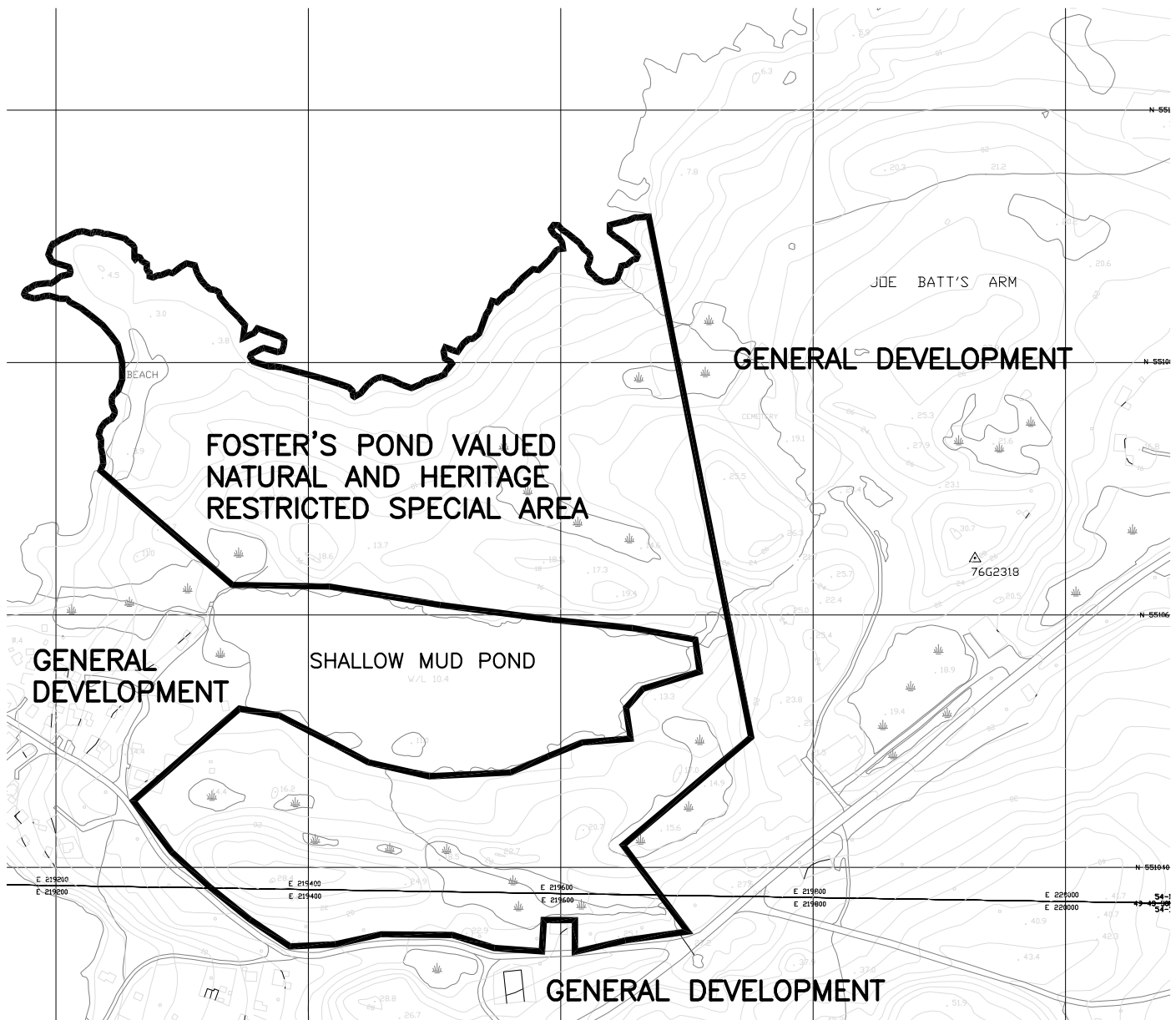
\_\_\_\_\_  
Clerk, Town of Fogo Island

**LEGEND:**

Future land use designations as shown.

The boundaries of the Protected Public Water Supply Restricted Special Areas are to be interpreted to be the boundaries promulgated for the various watersheds protected under the Province's Protected Water Area Regulations where applicable, and to be the natural boundaries of watersheds of the surface water bodies indicated where Provincial Regulations are not in effect.

REV 3	APPROVED BY COUNCIL	25 AUG 2015
REV 2	FORDMIA & TOWN REVIEW	1 MAY 2015
REV 1	FOR TOWN REVIEW	30 APR 2015
TOWN OF FOGO ISLAND MUNICIPAL PLAN FUTURE LAND USE 2015 - 2025 JOE BATT'S ARM & BARR'D ISLAND AREA MAP 4		



**NOTES:**

1. The boundary of the Foster's Pond Valued Natural and Heritage Restricted Special Area is to be interpreted to be the boundary of the Grant of land made in 2010 by the Government of Newfoundland and Labrador to the former Town of Joe Batt's Arm-Barr'd Islands-Shoal Bay for the purpose of a Municipal Park, recorded as No. 48489, Vol. 299, Fol. 39.

0 100 200 metres  
SCALE 1:5000 @8½" X 11"



**TOWN OF FOGO ISLAND**

Dated at Fogo Island Central this \_\_\_\_\_ day of  
\_\_\_\_\_ A.D. 20\_\_\_\_\_

\_\_\_\_\_  
Mayor, Town of Fogo Island

\_\_\_\_\_  
Clerk, Town of Fogo Island

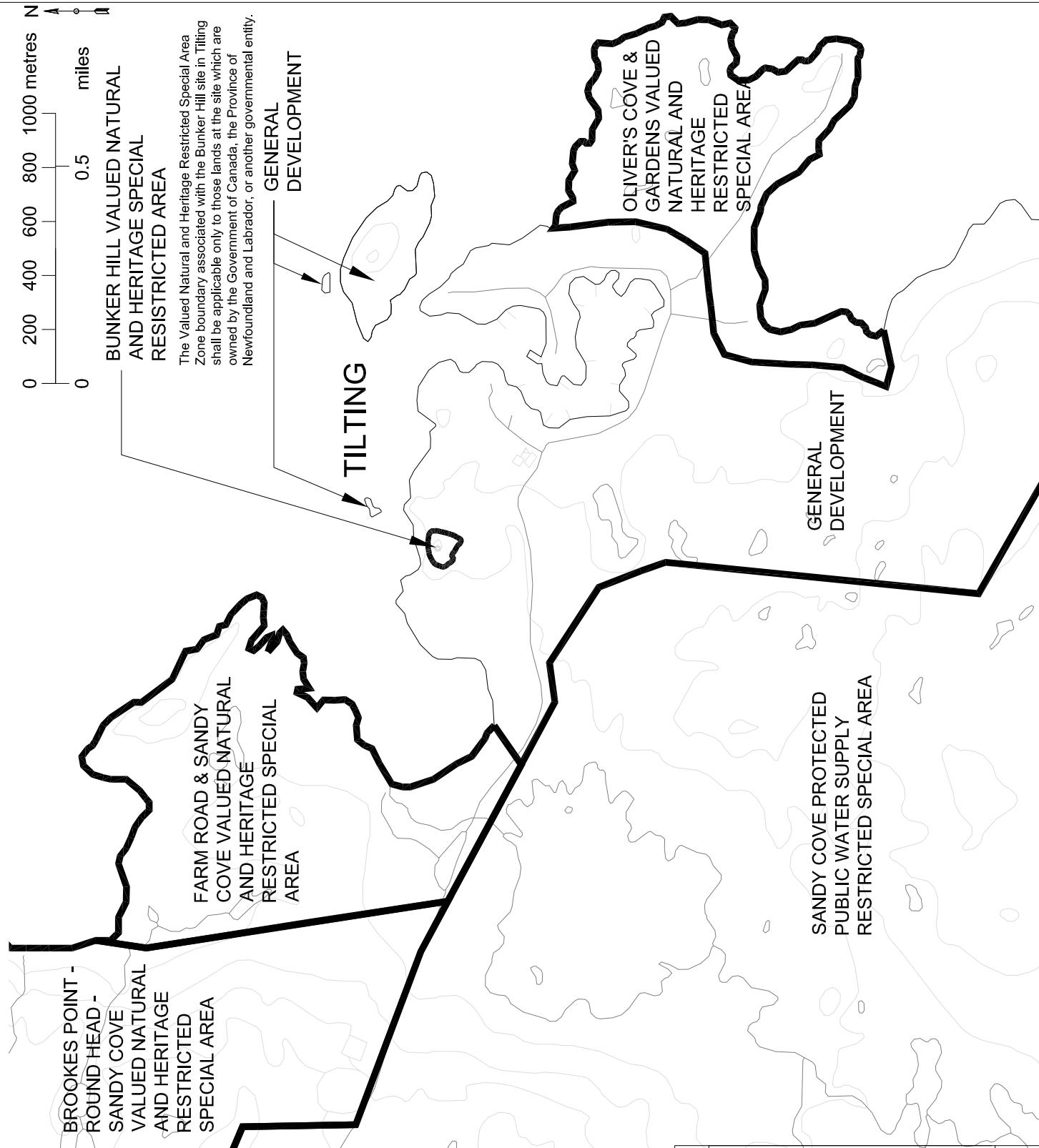
**LEGEND:**

Future land use designations as shown.

The boundaries of the Protected Public Water Supply Restricted Special Areas are to be interpreted to be the boundaries promulgated for the various watersheds protected under the Province's Protected Water Area Regulations where applicable, and to be the natural boundaries of watersheds of the surface water bodies indicated where Provincial Regulations are not in effect.

REV 3	APPROVED BY COUNCIL	25 AUG 2015
REV 2	FOR DMIA & TOWN REVIEW	1 MAY 2015
REV 1	FOR TOWN REVIEW	30 APR 2015

TOWN OF  
**FOGO ISLAND**  
MUNICIPAL PLAN  
FUTURE LAND USE  
2015 - 2025  
FOSTER'S POND MUNICIPAL PUBLIC PARK DETAIL  
MAP 5



TOWN OF FOGO ISLAND

Dated at Fogo Island Central this \_\_\_\_\_ day of \_\_\_\_\_, A.D. 20\_\_\_\_

\_\_\_\_\_  
Mayor, Town of Fogo Island

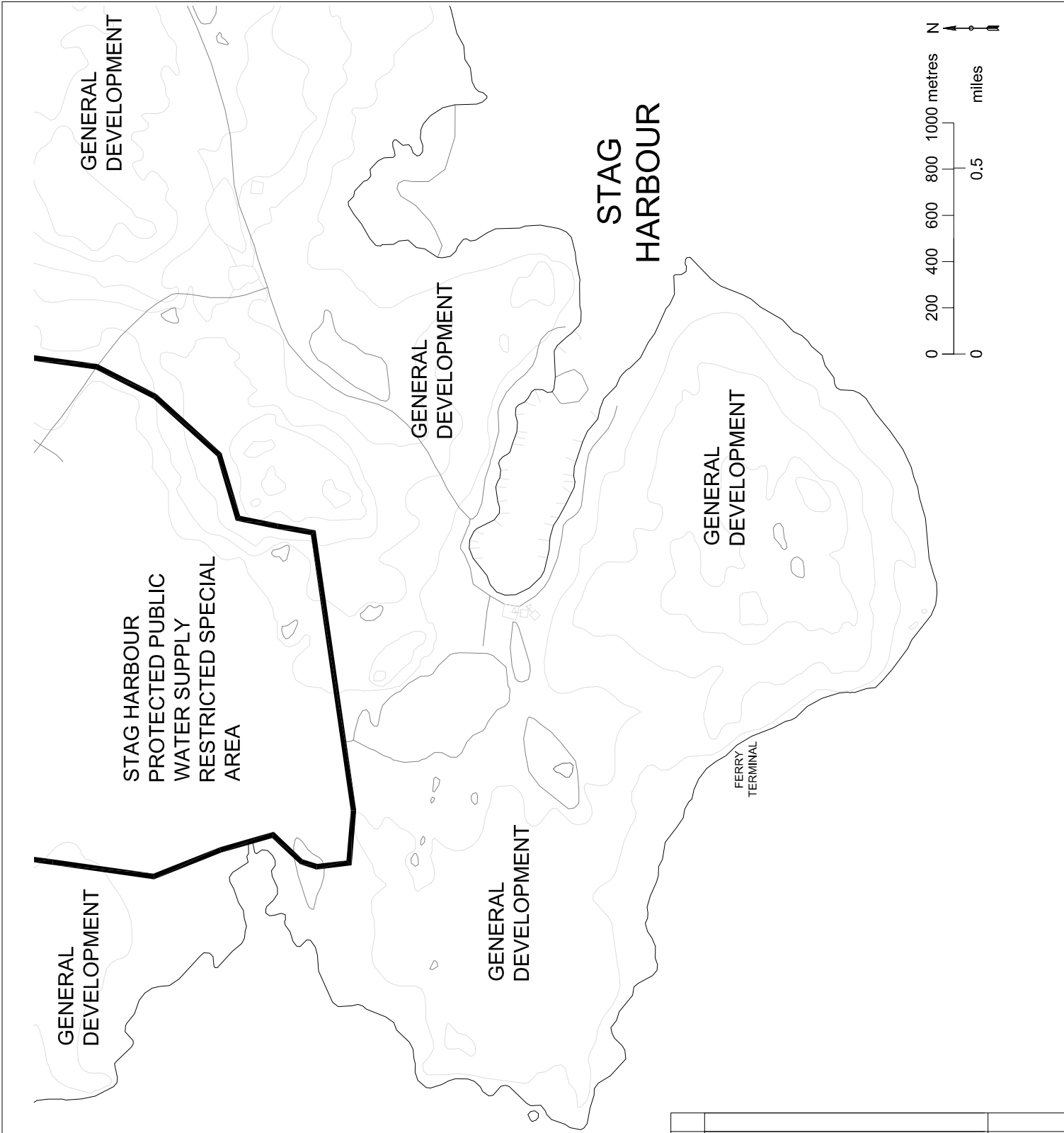
\_\_\_\_\_  
Clerk, Town of Fogo Island

**LEGEND:**

Future land use designations as shown.

The boundaries of the Protected Public Water Supply Restricted Special Areas are to be interpreted to be the boundaries promulgated for the various watersheds protected under the Province's Protected Water Area Regulations where applicable, and to be the natural boundaries of watersheds of the surface water bodies indicated where Provincial Regulations are not in effect.

REV 3	APPROVED BY COUNCIL	25 AUG 2015
REV 2	FORDMIA & TOWN REVIEW	1 MAY 2015
REV 1	FOR TOWN REVIEW	30 APR 2015
TOWN OF FOGO ISLAND MUNICIPAL PLAN FUTURE LAND USE 2015 - 2025 TILTING AREA MAP 6		



TOWN OF FOGO ISLAND

Dated at Fogo Island Central this \_\_\_\_\_ day of \_\_\_\_\_, A.D. 20\_\_\_\_

\_\_\_\_\_  
Mayor, Town of Fogo Island

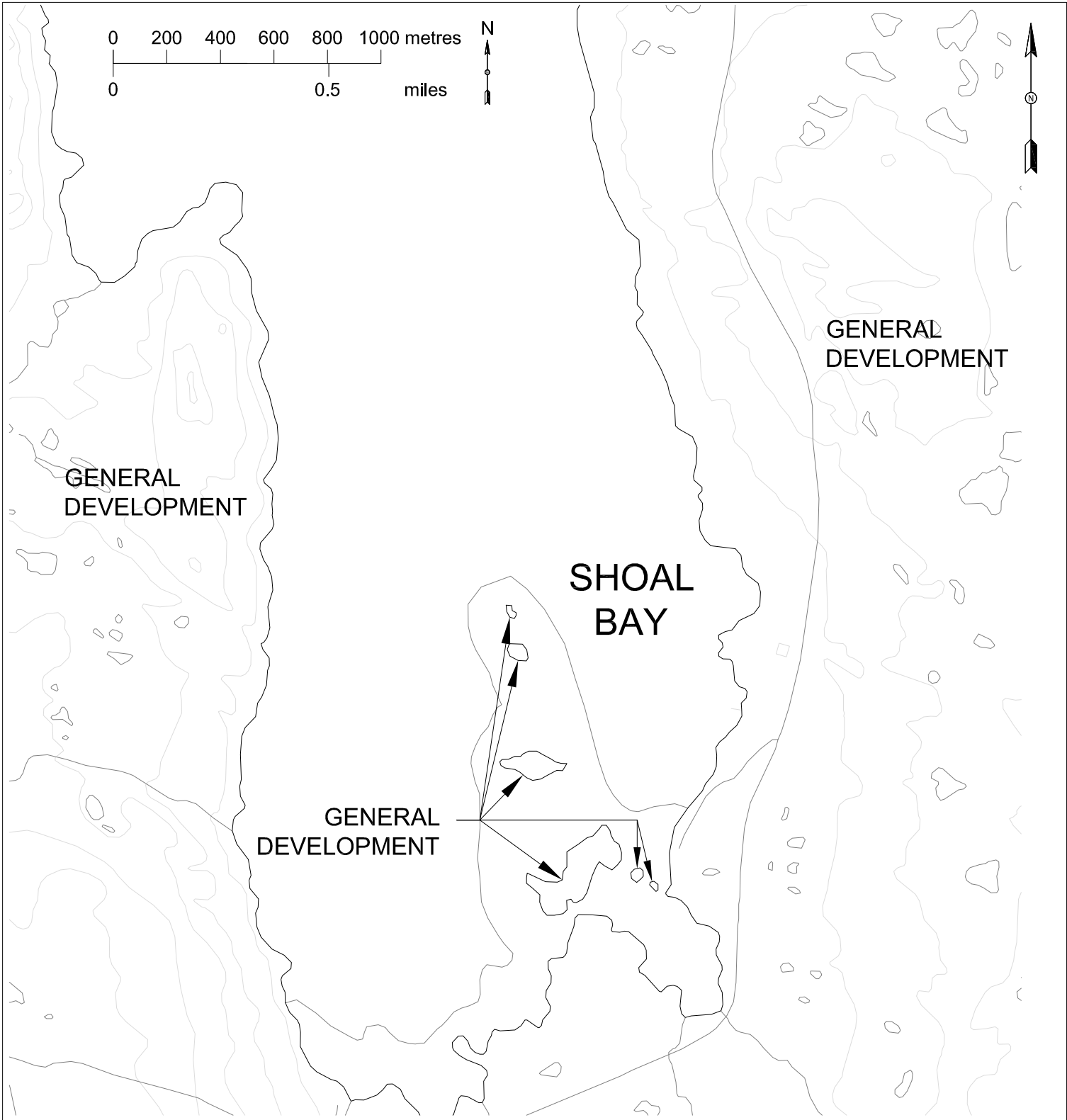
\_\_\_\_\_  
Clerk, Town of Fogo Island

**LEGEND:**  
Future land use designations as shown.

The boundaries of the Protected Public Water Supply Restricted Special Areas are to be interpreted to be the boundaries promulgated for the various watersheds protected under the Province's Protected Water Area Regulations where applicable, and to be the natural boundaries of watersheds of the surface water bodies indicated where Provincial Regulations are not in effect.

REV 3	APPROVED BY COUNCIL	25 AUG 2015
REV 2	FORDMIA & TOWN REVIEW	1 MAY 2015
REV 1	FOR TOWN REVIEW	30 APR 2015

TOWN OF  
FOGO ISLAND  
MUNICIPAL PLAN  
FUTURE LAND USE  
2015 - 2025  
STAG HARBOUR AREA  
MAP 7



**TOWN OF FOGO ISLAND**

Dated at Fogo Island Central this \_\_\_\_\_ day of \_\_\_\_\_  
A.D. 20\_\_\_\_

\_\_\_\_\_  
Mayor, Town of Fogo Island

\_\_\_\_\_  
Clerk, Town of Fogo Island

**LEGEND:**

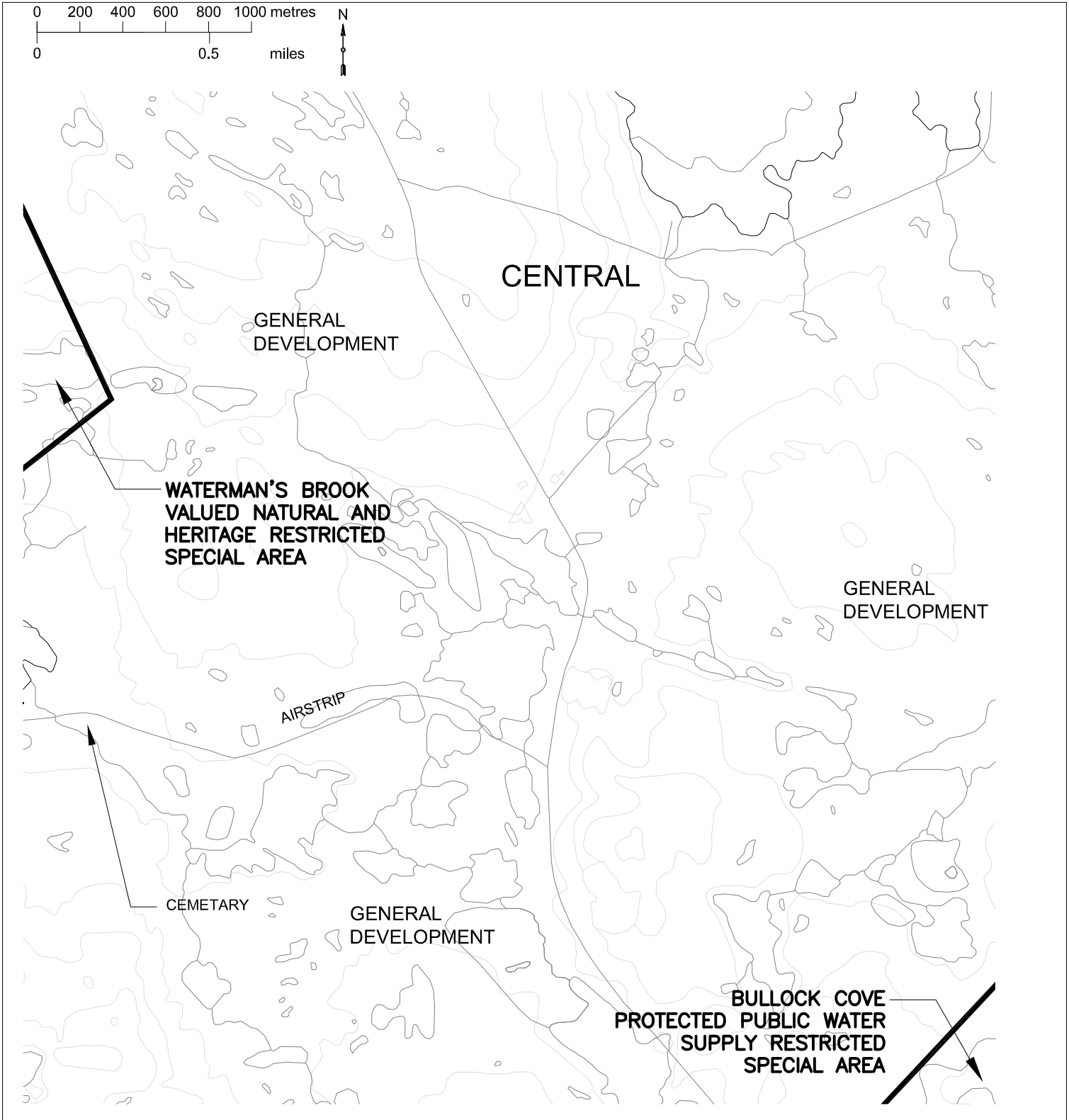
Future land use designations as shown.

The boundaries of the Protected Public Water Supply Restricted Special Areas are to be interpreted to be the boundaries promulgated for the various watersheds protected under the Province's Protected Water Area Regulations where applicable, and to be the natural boundaries of watersheds of the surface water bodies indicated where Provincial Regulations are not in effect.

REV 3	APPROVED BY COUNCIL	25 AUG 2015
REV 2	FOR DMA & TOWN REVIEW	1 MAY 2015
REV 1	FOR TOWN REVIEW	30 APR 2015

TOWN OF  
FOGO ISLAND  
MUNICIPAL PLAN  
FUTURE LAND USE  
2015 - 2025  
SHOAL BAY AREA  
MAP 8





**TOWN OF FOGO ISLAND**

Dated at Fogo Island Central this \_\_\_\_\_ day of \_\_\_\_\_ A.D. 20\_\_\_\_

\_\_\_\_\_  
Mayor, Town of Fogo Island

\_\_\_\_\_  
Clerk, Town of Fogo Island

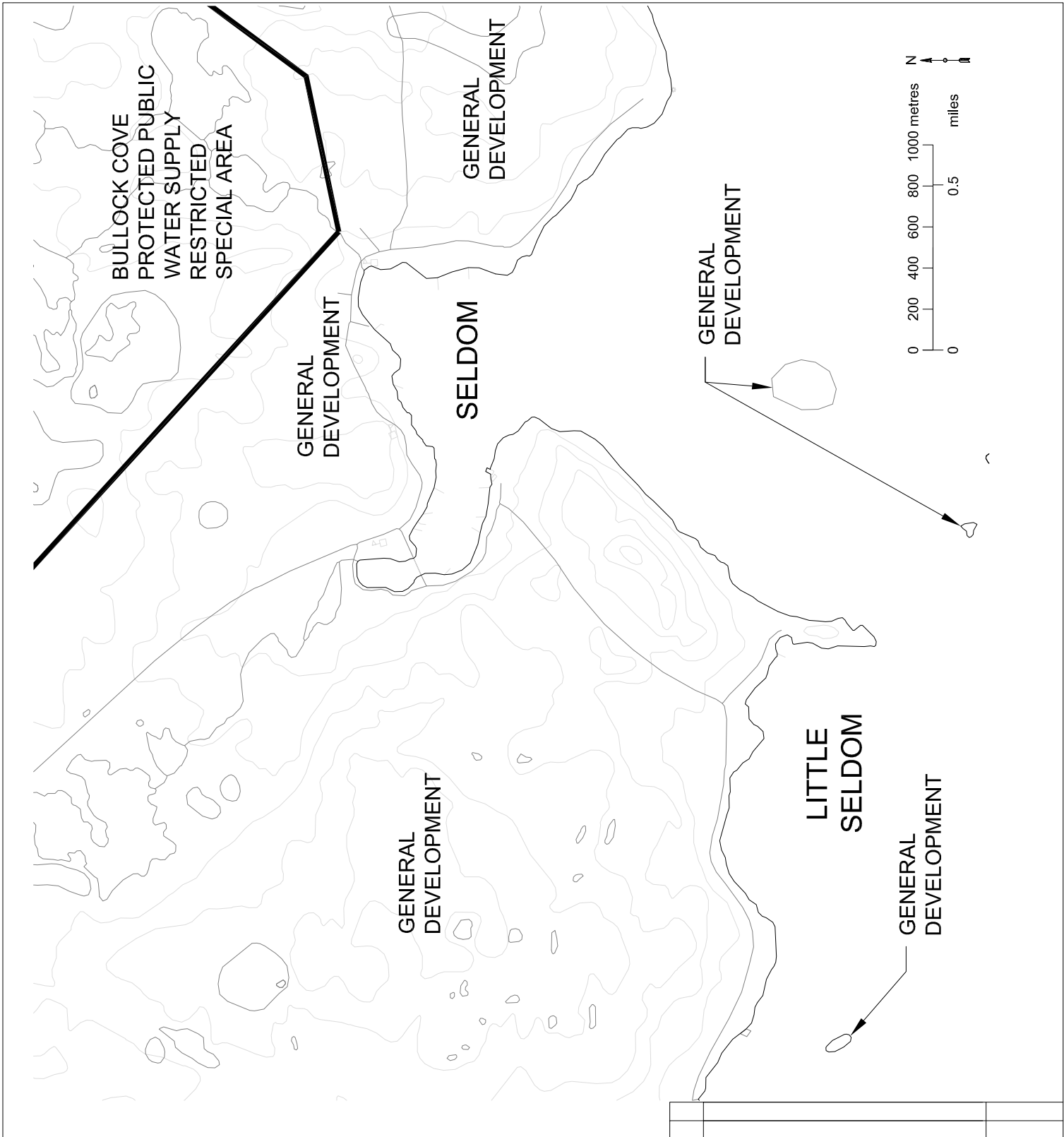
**LEGEND:**

Future land use designations as shown.

The boundaries of the Protected Public Water Supply Restricted Special Areas are to be interpreted to be the boundaries promulgated for the various watersheds protected under the Province's Protected Water Area Regulations where applicable, and to be the natural boundaries of watersheds of the surface water bodies indicated where Provincial Regulations are not in effect.

REV 3	APPROVED BY COUNCIL	25 AUG 2015
REV 2	FOR DMA & TOWN REVIEW	1 MAY 2015
REV 1	FOR TOWN REVIEW	30 APR 2015

TOWN OF  
FOGO ISLAND  
MUNICIPAL PLAN  
FUTURE LAND USE  
2015 - 2025  
CENTRAL AREA  
MAP 9



**TOWN OF FOGO ISLAND**

Dated at Fogo Island Central this \_\_\_\_\_ day of \_\_\_\_\_, A.D. 20\_\_\_\_

\_\_\_\_\_  
Mayor, Town of Fogo Island

\_\_\_\_\_  
Clerk, Town of Fogo Island

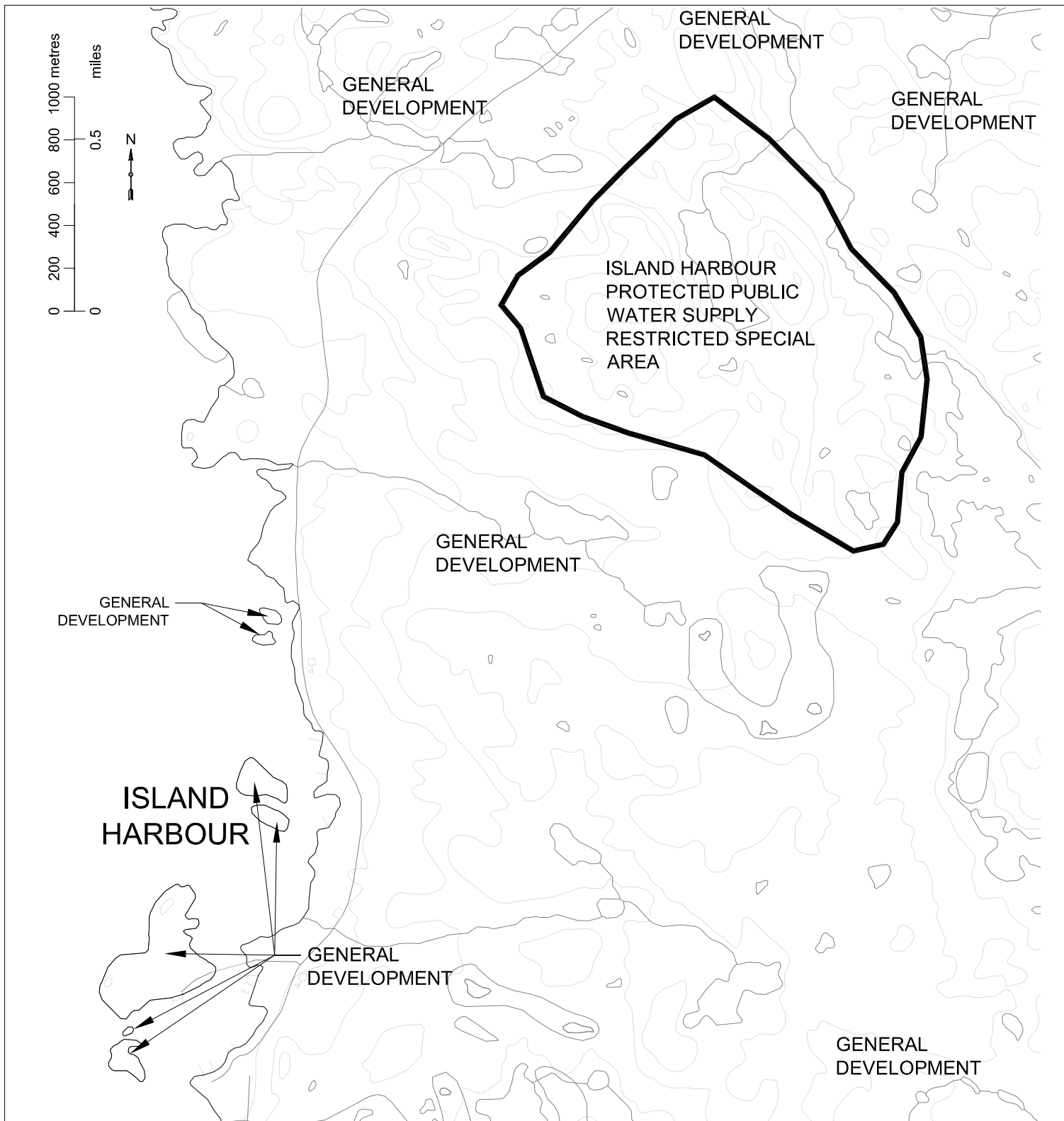
**LEGEND:**

Future land use designations as shown.

The boundaries of the Protected Public Water Supply Restricted Special Areas are to be interpreted to be the boundaries promulgated for the various watersheds protected under the Province's Protected Water Area Regulations where applicable, and to be the natural boundaries of watersheds of the surface water bodies indicated where Provincial Regulations are not in effect.

REV 3	APPROVED BY COUNCIL	25 AUG 2015
REV 2	FORDMIA & TOWN REVIEW	1 MAY 2015
REV 1	FOR TOWN REVIEW	30 APR 2015

**TOWN OF  
FOGO ISLAND**  
MUNICIPAL PLAN  
FUTURE LAND USE  
2015 - 2025  
SELDOM & LITTLE SELDOM AREA  
MAP 10



**TOWN OF FOGO ISLAND**

Dated at Fogo Island Central this \_\_\_\_\_ day of \_\_\_\_\_  
A.D. 20\_\_\_\_

\_\_\_\_\_  
Mayor, Town of Fogo Island

\_\_\_\_\_  
Clerk, Town of Fogo Island

**LEGEND:**

Future land use designations as shown.

The boundaries of the Protected Public Water Supply Restricted Special Areas are to be interpreted to be the boundaries promulgated for the various watersheds protected under the Province's Protected Water Area Regulations where applicable, and to be the natural boundaries of watersheds of the surface water bodies indicated where Provincial Regulations are not in effect.

REV 3	APPROVED BY COUNCIL	25 AUG 2015
REV 2	FOR DMA & TOWN REVIEW	1 MAY 2015
REV 1	FOR TOWN REVIEW	30 APR 2015

**TOWN OF  
FOGO ISLAND  
MUNICIPAL PLAN  
FUTURE LAND USE  
2015 - 2025  
ISLAND HARBOUR AREA  
MAP 11**