

LEGEND:
PPWSRSA Protected Public Water Supply Restricted Special Area
VNHRSRA Valued Natural and Heritage Restricted Special Area
RUR Rural
CD Community Development

— — — — — ATV TRAIL
..... HIKING TRAIL

1. See Maps 2 - 11 for local detail:

- Map 2: Deep Bay area
- Map 3: Fogo area
- Map 4: Joe Batt's Arm & Barr'd Islands area
- Map 5: Foster's Pond detail
- Map 6: Tilling area
- Map 7: Stag Harbour area
- Map 8: Shoal Bay area
- Map 9: Central area
- Map 10: Seldom & Little Seldom area
- Map 11: Island Harbour area

2. The boundaries of the Protected Public Water Supply Restricted Special Areas are to be interpreted to be the boundaries promulgated for the various watersheds protected under the Province's Protected Water Area Regulations where applicable, and to be the natural boundaries of watersheds of the surface water bodies indicated where Provincial Regulations are not in effect

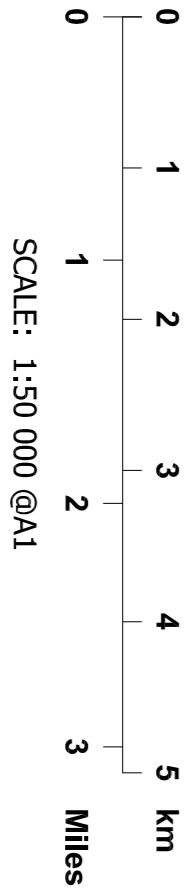
3. The Planning Area Boundary encompasses the area of the Town of Fogo Island (ie: Fogo Island) and all islands within 800 metres of the shoreline of the Town of Fogo Island. The offshore islands so affected are all zoned as RUR whether or not shown on the maps; most of them are labelled as such on the maps in the series, but some small islands are not labelled or potentially not even shown due to their size..

HND CONSULTING LTD		DRAWN BY:	CB
PROJECT NO:		11-009	
CAD FILE NO:		CHECKED BY:	JJ
CAD FILE DATE:		APPROVED BY:	JJ
3	APPROVED BY COUNCIL	25 AUG 2015	
2	FOR DATA & TOWN REVIEW	1 MAY 2015	
1	FOR TOWN REVIEW	30 APR 2015	
REV	DESCRIPTION	DATE	

Dated at Fogo Island Central this _____ day
of _____ A.D. 20__

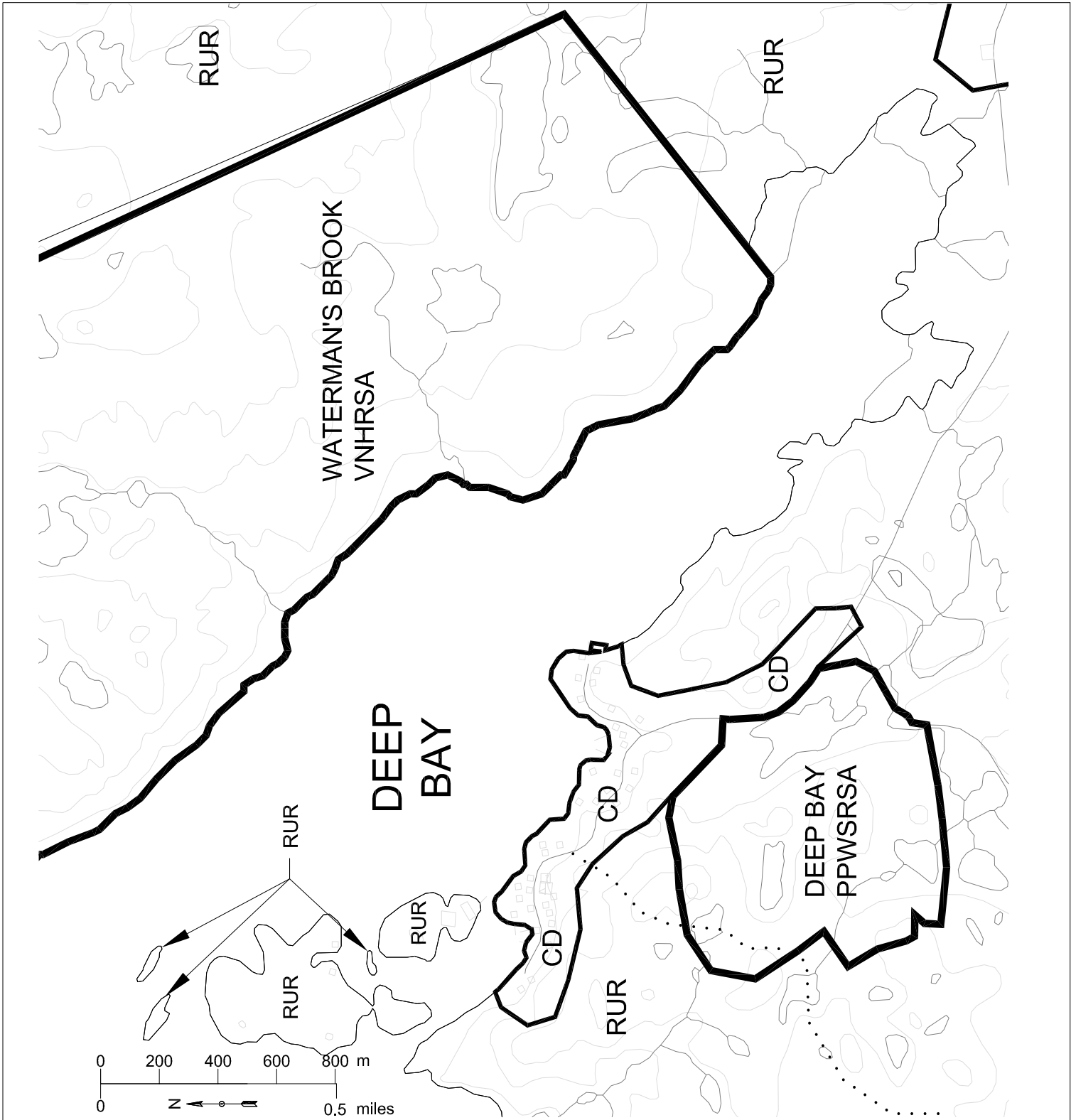
Mayor, Town of Fogo Island _____

Clerk, Town of Fogo Island _____



TOWN OF FOGO ISLAND

DEVELOPMENT REGULATIONS
LAND USE ZONING
2015 - 2025
MAP 1



TOWN OF FOGO ISLAND

Dated at Fogo Island Central this _____ day of _____ A.D. 20____

Mayor, Town of Fogo Island

Clerk, Town of Fogo Island

LEGEND:

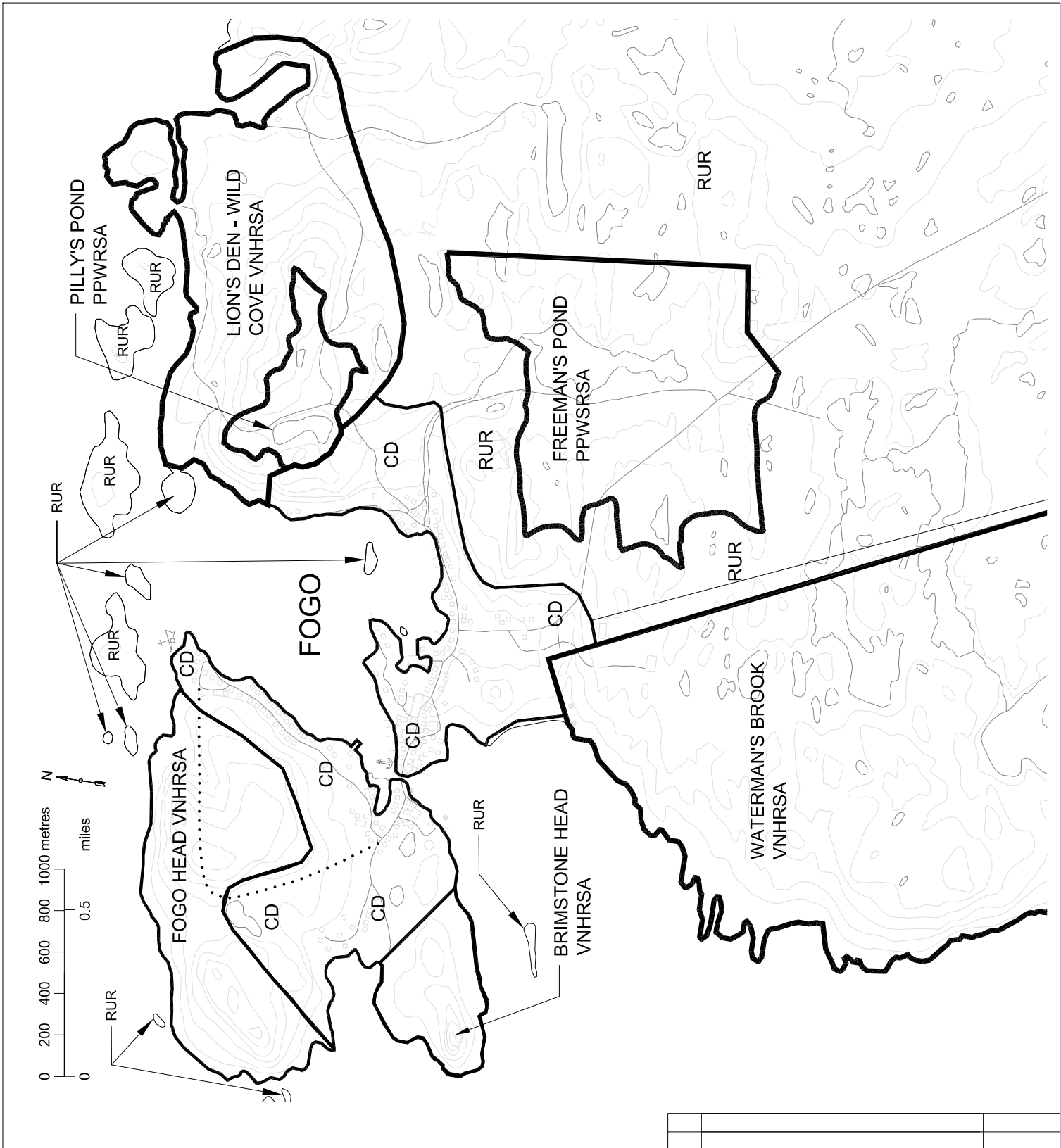
- PPWSRSA Protected Public Water Supply
Restricted Special Area
VNHRSA Valued Natural and Heritage Restricted Special Area
RUR Rural
CD Community Development

- — — — — ATV TRAIL
• • • • • HIKING TRAIL

The boundaries of the Protected Public Water Supply Restricted Special Areas are to be interpreted to be the boundaries promulgated for the various watersheds protected under the Province's Protected Water Area Regulations where applicable, and to be the natural boundaries of watersheds of the surface water bodies indicated where Provincial Regulations are not in effect.

REV 3	APPROVED BY COUNCIL	25 AUG 2015
REV 2	FORDMIA & TOWN REVIEW	1 MAY 2015
REV 1	FOR TOWN REVIEW	30 APR 2015

TOWN OF
FOGO ISLAND
DEVELOPMENT REGULATIONS
LAND USE ZONING
2015 - 2025
DEEP BAY AREA
MAP 2



TOWN OF FOGO ISLAND

Dated at Fogo Island Central this _____ day of _____ A.D. 20____

Mayor, Town of Fogo Island

Clerk, Town of Fogo Island

LEGEND:

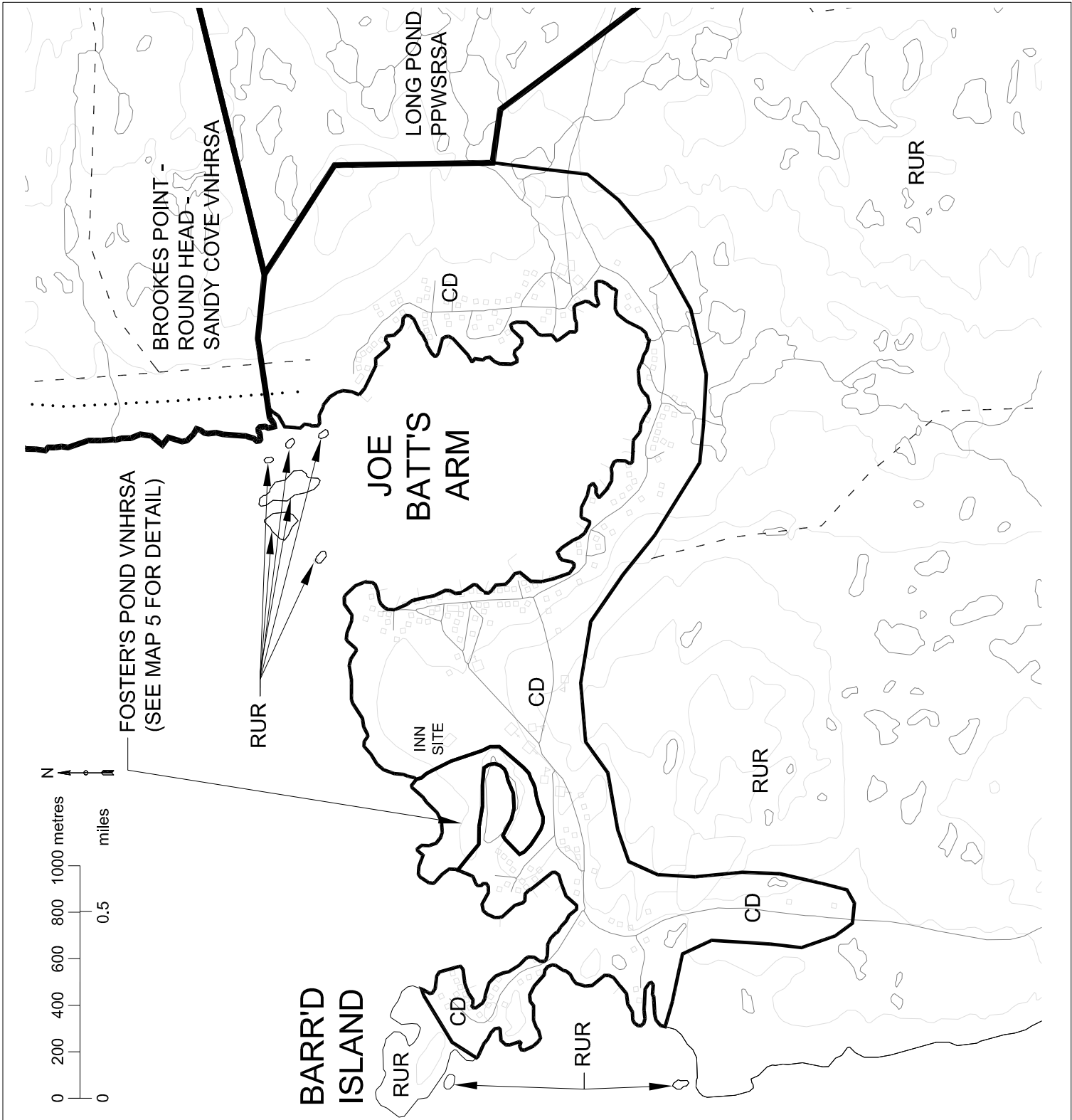
- PPWSRSA Protected Public Water Supply
Restricted Special Area
VNHRS Valued Natural and Heritage Restricted Special Area
RUR Rural
CD Community Development

- — — — — ATV TRAIL
• • • • • HIKING TRAIL

The boundaries of the Protected Public Water Supply Restricted Special Areas are to be interpreted to be the boundaries promulgated for the various watersheds protected under the Province's Protected Water Area Regulations where applicable, and to be the natural boundaries of watersheds of the surface water bodies indicated where Provincial Regulations are not in effect.

REV 3	APPROVED BY COUNCIL	25 AUG 2015
REV 2	FORDMIA & TOWN REVIEW	1 MAY 2015
REV 1	FOR TOWN REVIEW	30 APR 2015

TOWN OF
FOGO ISLAND
DEVELOPMENT REGULATIONS
LAND USE ZONING
2015 - 2025
FOGO AREA
MAP 3



TOWN OF FOGO ISLAND

Dated at Fogo Island Central this _____ day of _____ A.D. 20____

Mayor, Town of Fogo Island

Clerk, Town of Fogo Island

LEGEND:

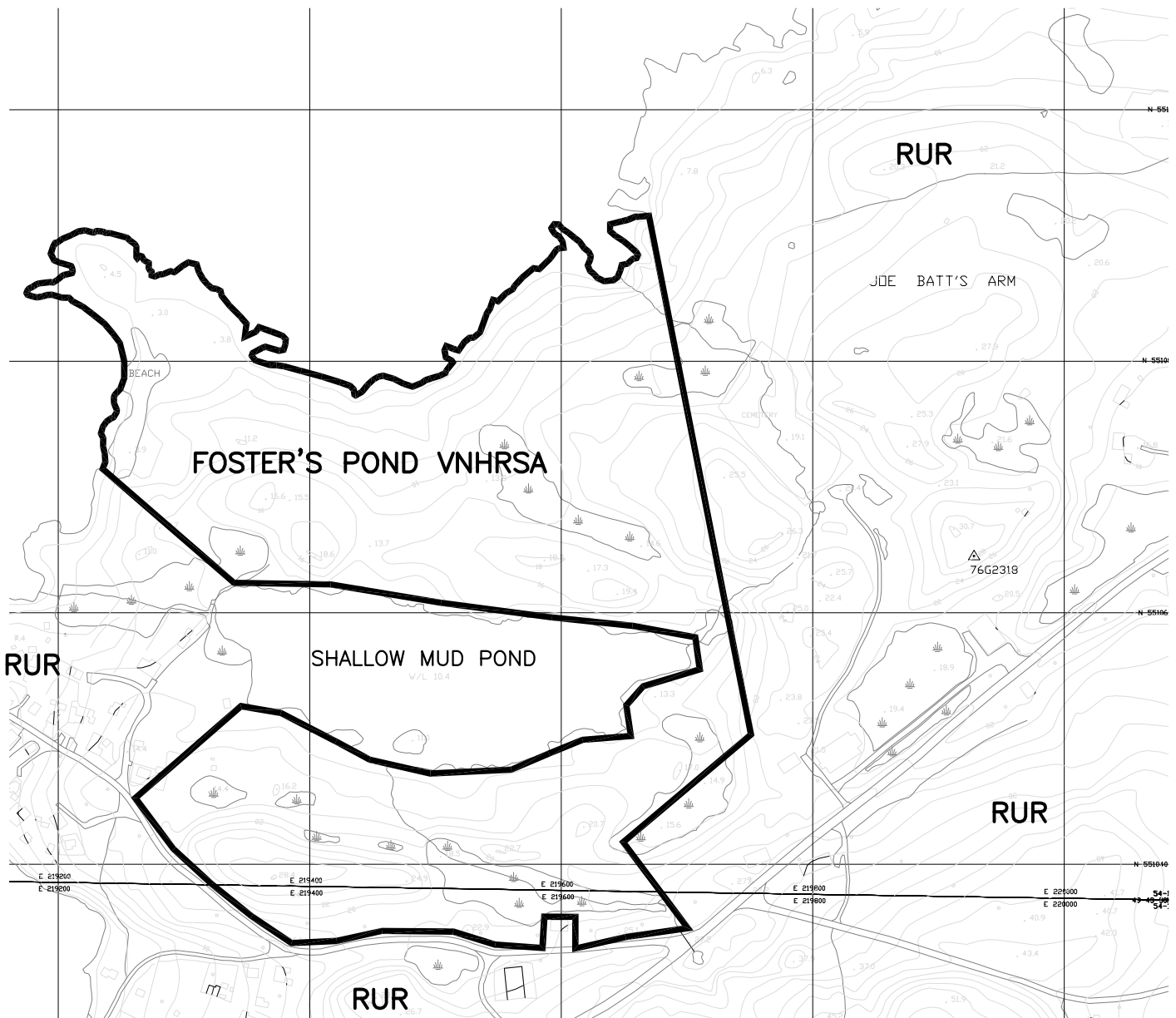
- PPWSRSA Protected Public Water Supply
Restricted Special Area
VNHRSRA Valued Natural and Heritage Restricted Special Area
RUR Rural
CD Community Development

- — — — — ATV TRAIL
• • • • • HIKING TRAIL

The boundaries of the Protected Public Water Supply Restricted Special Areas are to be interpreted to be the boundaries promulgated for the various watersheds protected under the Province's Protected Water Area Regulations where applicable, and to be the natural boundaries of watersheds of the surface water bodies indicated where Provincial Regulations are not in effect.

REV 3	APPROVED BY COUNCIL	25 AUG 2015
REV 2	FORDMIA & TOWN REVIEW	1 MAY 2015
REV 1	FOR TOWN REVIEW	30 APR 2015

**TOWN OF
FOGO ISLAND
DEVELOPMENT REGULATIONS
LAND USE ZONING
2015 - 2025
JOE BATT'S ARM & BARR'D ISLAND AREA
MAP 4**



NOTES:

1. The boundary of the Foster's Pond Valued Natural and Heritage Restricted Special Area (VNHRS) is to be interpreted to be the boundary of the Grant of land made in 2010 by the Government of Newfoundland and Labrador to the former Town of Joe Batt's Arm-Barr'd Islands-Shoal Bay for the purpose of a Municipal Park, recorded as No. 48489, Vol. 299, Fol. 39.

0 100 200 metres
SCALE 1:5000 @8½" X 11"



TOWN OF FOGO ISLAND

Dated at Fogo Island Central this _____ day of
_____ A.D. 20 _____

Mayor, Town of Fogo Island

Clerk, Town of Fogo Island

LEGEND:

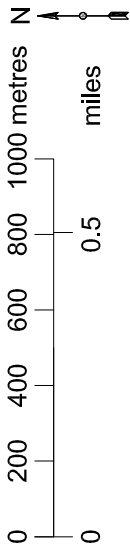
PPWSRSA Protected Public Water Supply
Restricted Special Area
VNHRS Valued Natural and Heritage Restricted Special Area
RUR Rural
CD Community Development

— — — — — ATV TRAIL
• • • • • HIKING TRAIL

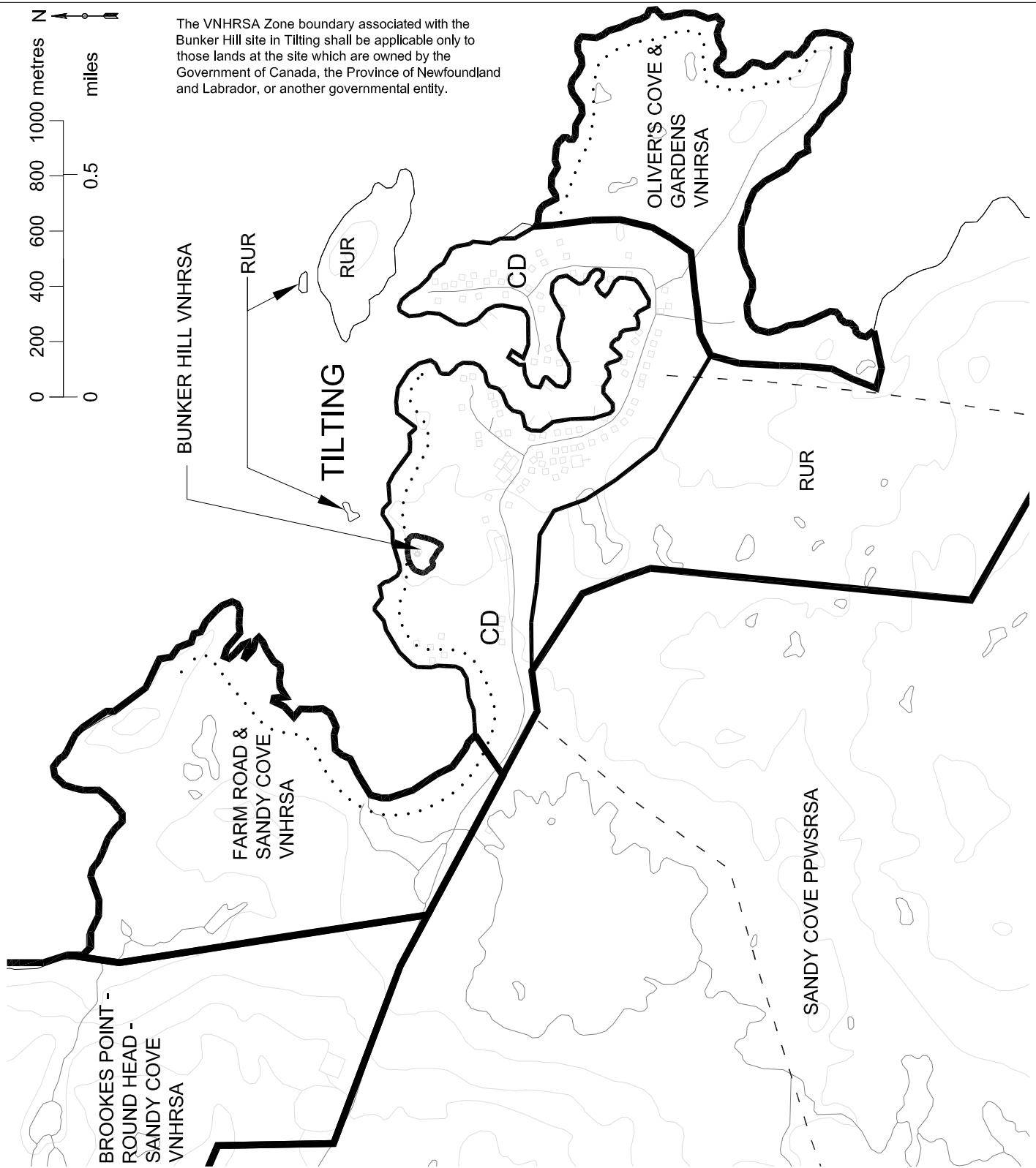
The boundaries of the Protected Public Water Supply Restricted Special Areas are to be interpreted to be the boundaries promulgated for the various watersheds protected under the Province's Protected Water Area Regulations where applicable, and to be the natural boundaries of watersheds of the surface water bodies indicated where Provincial Regulations are not in effect.

REV 3	APPROVED BY COUNCIL	25 AUG 2015
REV 2	FOR DMIA & TOWN REVIEW	1 MAY 2015
REV 1	FOR TOWN REVIEW	30 APR 2015

TOWN OF
FOGO ISLAND
DEVELOPMENT REGULATIONS
LAND USE ZONING
2015 - 2025
FOSTER'S POND MUNICIPAL PUBLIC PARK DETAIL
MAP 5



The VNHRSA Zone boundary associated with the Bunker Hill site in Tilting shall be applicable only to those lands at the site which are owned by the Government of Canada, the Province of Newfoundland and Labrador, or another governmental entity.



TOWN OF FOGO ISLAND

Dated at Fogo Island Central this _____ day of _____ A.D. 20____

Mayor, Town of Fogo Island

Clerk, Town of Fogo Island

LEGEND:

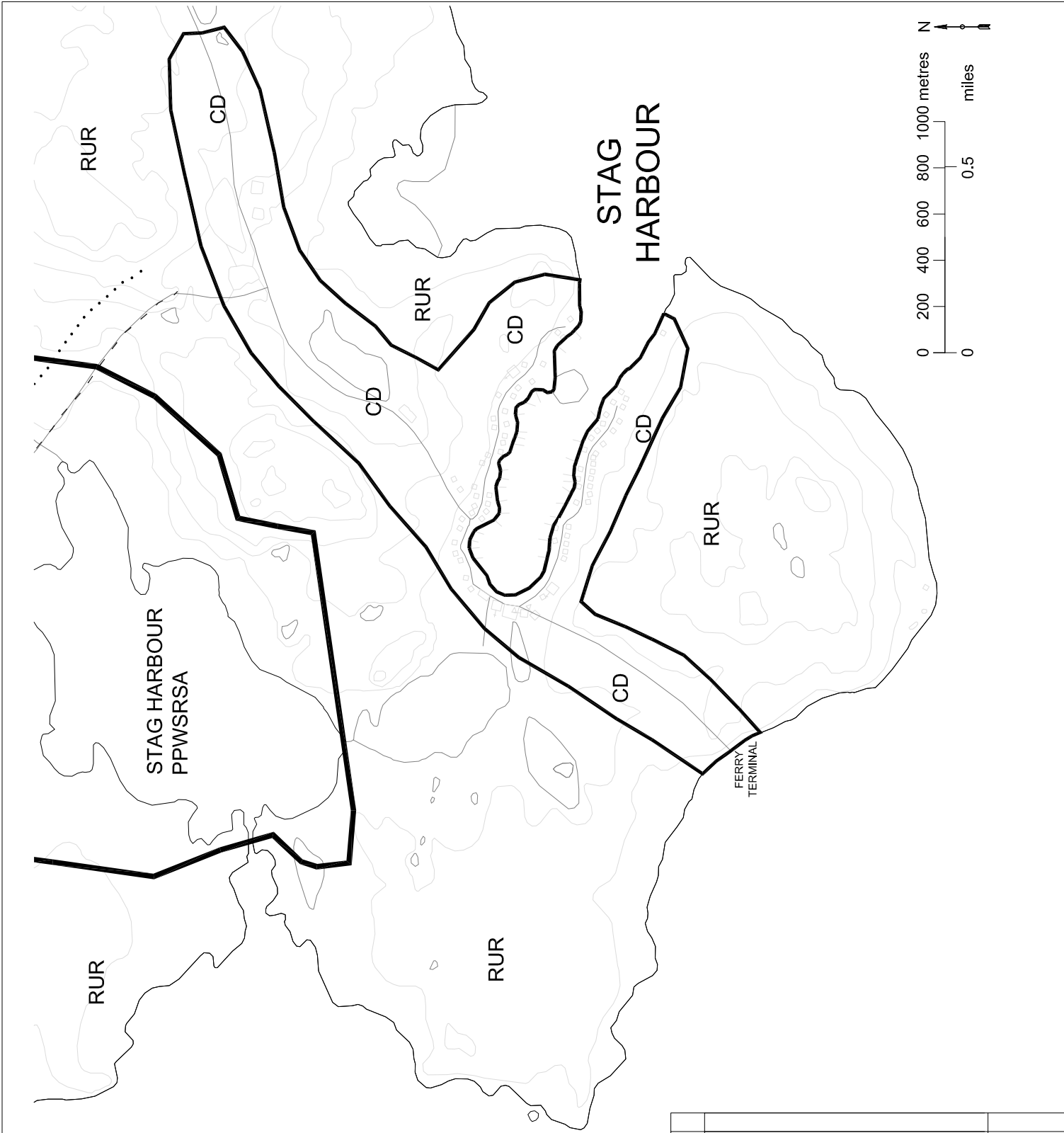
PPWSRSA Protected Public Water Supply
Restricted Special Area
VNHRSA Valued Natural and Heritage Restricted Special Area
RUR Rural
CD Community Development

— — — — — ATV TRAIL
• • • • • HIKING TRAIL

The boundaries of the Protected Public Water Supply Restricted Special Areas are to be interpreted to be the boundaries promulgated for the various watersheds protected under the Province's Protected Water Area Regulations where applicable, and to be the natural boundaries of watersheds of the surface water bodies indicated where Provincial Regulations are not in effect.

REV 3	APPROVED BY COUNCIL	25 AUG 2015
REV 2	FORDMIA & TOWN REVIEW	1 MAY 2015
REV 1	FOR TOWN REVIEW	30 APR 2015

TOWN OF
FOGO ISLAND
DEVELOPMENT REGULATIONS
LAND USE ZONING
2015 - 2025
TILTING AREA
MAP 6



TOWN OF FOGO ISLAND

Dated at Fogo Island Central this _____ day of _____ A.D. 20____

Mayor, Town of Fogo Island

Clerk, Town of Fogo Island

LEGEND:

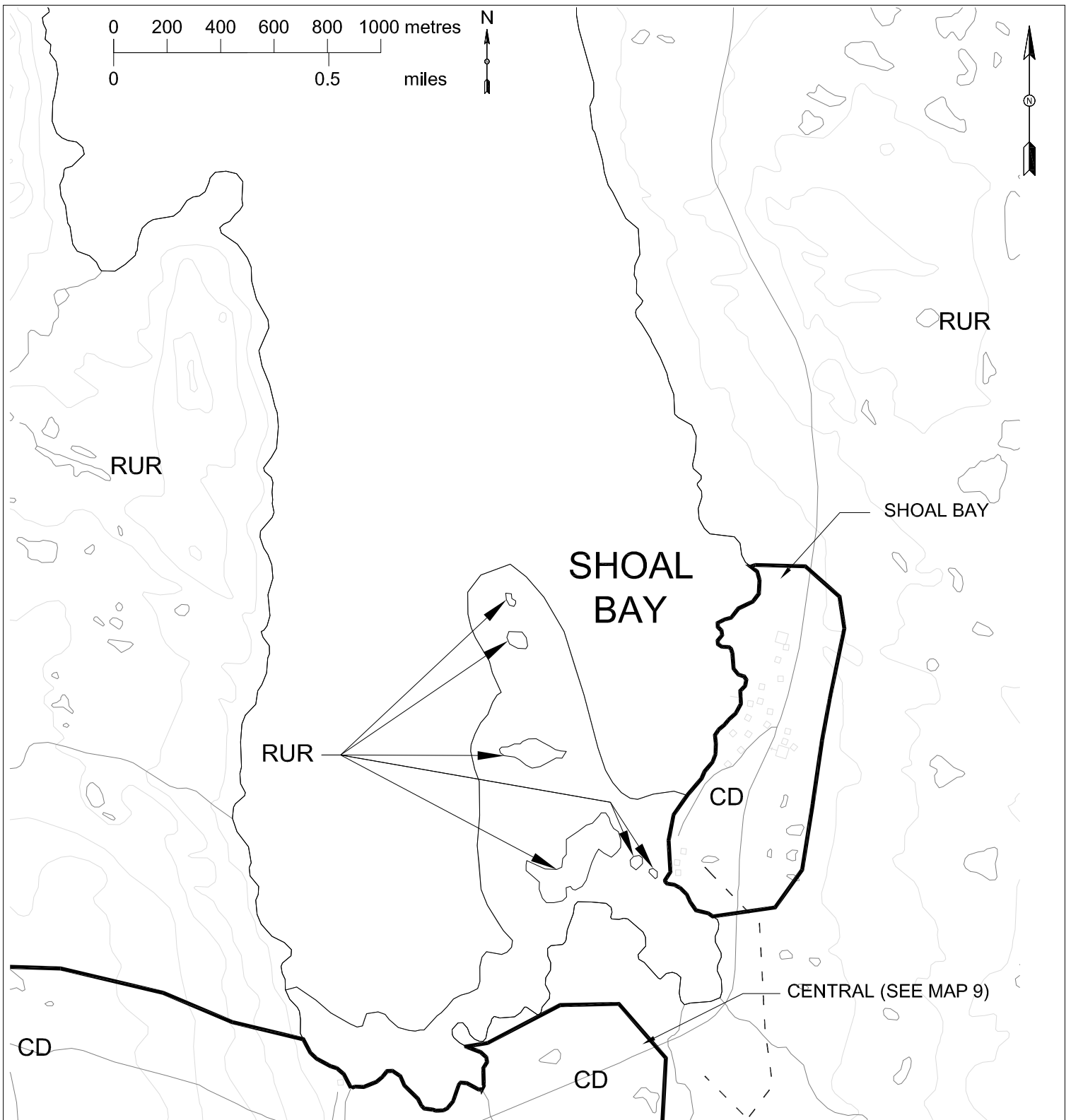
- PPWSRSA Protected Public Water Supply Restricted Special Area
VNHRSA Valued Natural and Heritage Restricted Special Area
RUR Rural
CD Community Development

- — — — — ATV TRAIL
• • • • • HIKING TRAIL

The boundaries of the Protected Public Water Supply Restricted Special Areas are to be interpreted to be the boundaries promulgated for the various watersheds protected under the Province's Protected Water Area Regulations where applicable, and to be the natural boundaries of watersheds of the surface water bodies indicated where Provincial Regulations are not in effect.

REV 3	APPROVED BY COUNCIL	25 AUG 2015
REV 2	FORDMIA & TOWN REVIEW	1 MAY 2015
REV 1	FOR TOWN REVIEW	30 APR 2015

TOWN OF
FOGO ISLAND
DEVELOPMENT REGULATIONS
LAND USE ZONING
2015 - 2025
STAG HARBOUR AREA
MAP 7



TOWN OF FOGO ISLAND

Dated at Fogo Island Central this _____ day of _____ A.D. 20_____

Mayor, Town of Fogo Island

Clerk, Town of Fogo Island

LEGEND:

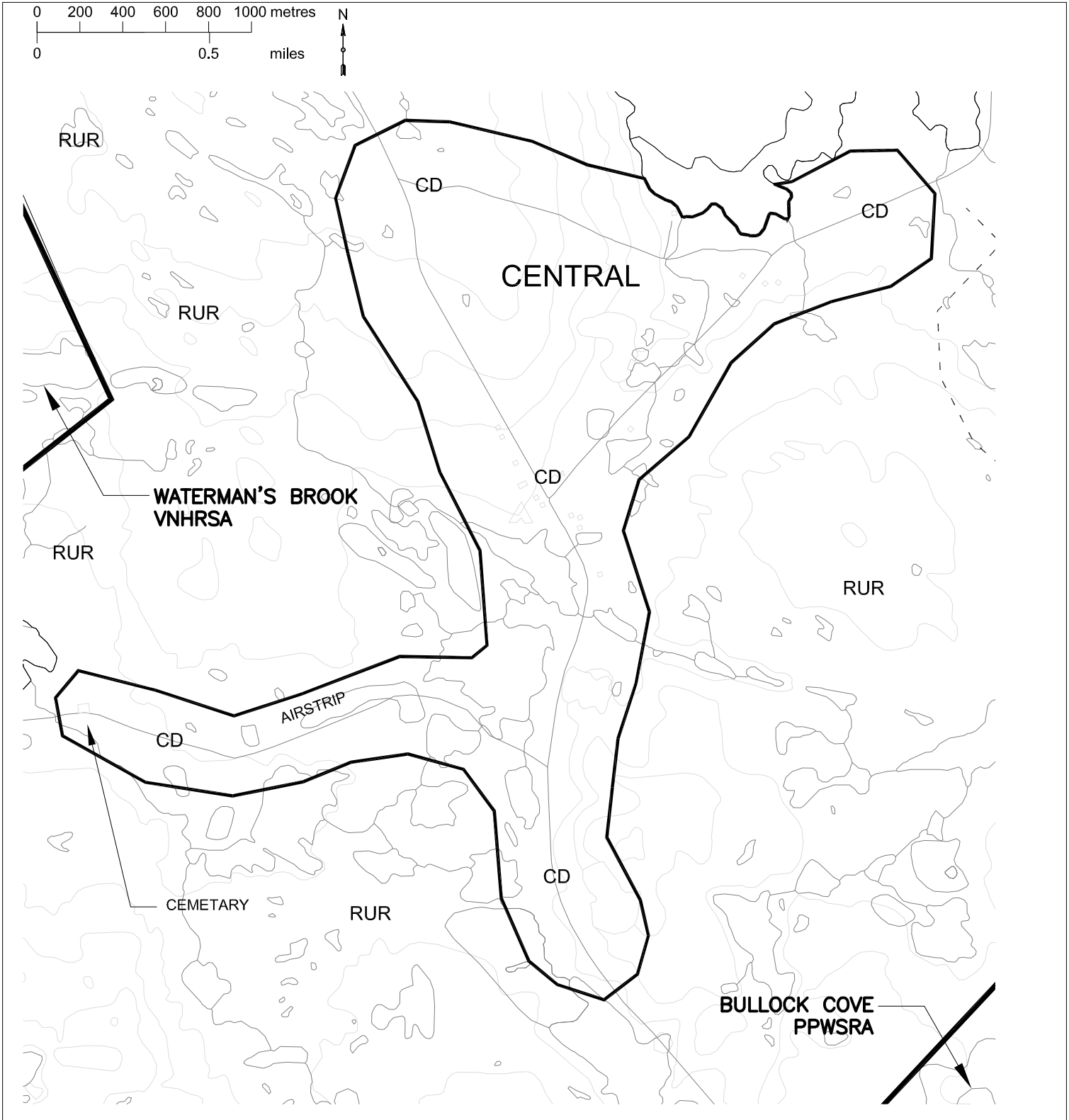
PPWSRSA Protected Public Water Supply
Restricted Special Area
VNHRSRA Valued Natural and Heritage Restricted Special Area
RUR Rural
CD Community Development

— — — — — ATV TRAIL
· · · · · HIKING TRAIL

The boundaries of the Protected Public Water Supply Restricted Special Areas are to be interpreted to be the boundaries promulgated for the various watersheds protected under the Province's Protected Water Area Regulations where applicable, and to be the natural boundaries of watersheds of the surface water bodies indicated where Provincial Regulations are not in effect.

REV 3	APPROVED BY COUNCIL	25 AUG 2015
REV 2	FOR DMA & TOWN REVIEW	1 MAY 2015
REV 1	FOR TOWN REVIEW	30 APR 2015

TOWN OF
FOGO ISLAND
DEVELOPMENT REGULATIONS
LAND USE ZONING
2015 - 2025
SHOAL BAY AREA
MAP 8



TOWN OF FOGO ISLAND

Dated at Fogo Island Central this _____ day of _____ A.D. 20_____

Mayor, Town of Fogo Island

Clerk, Town of Fogo Island

LEGEND:

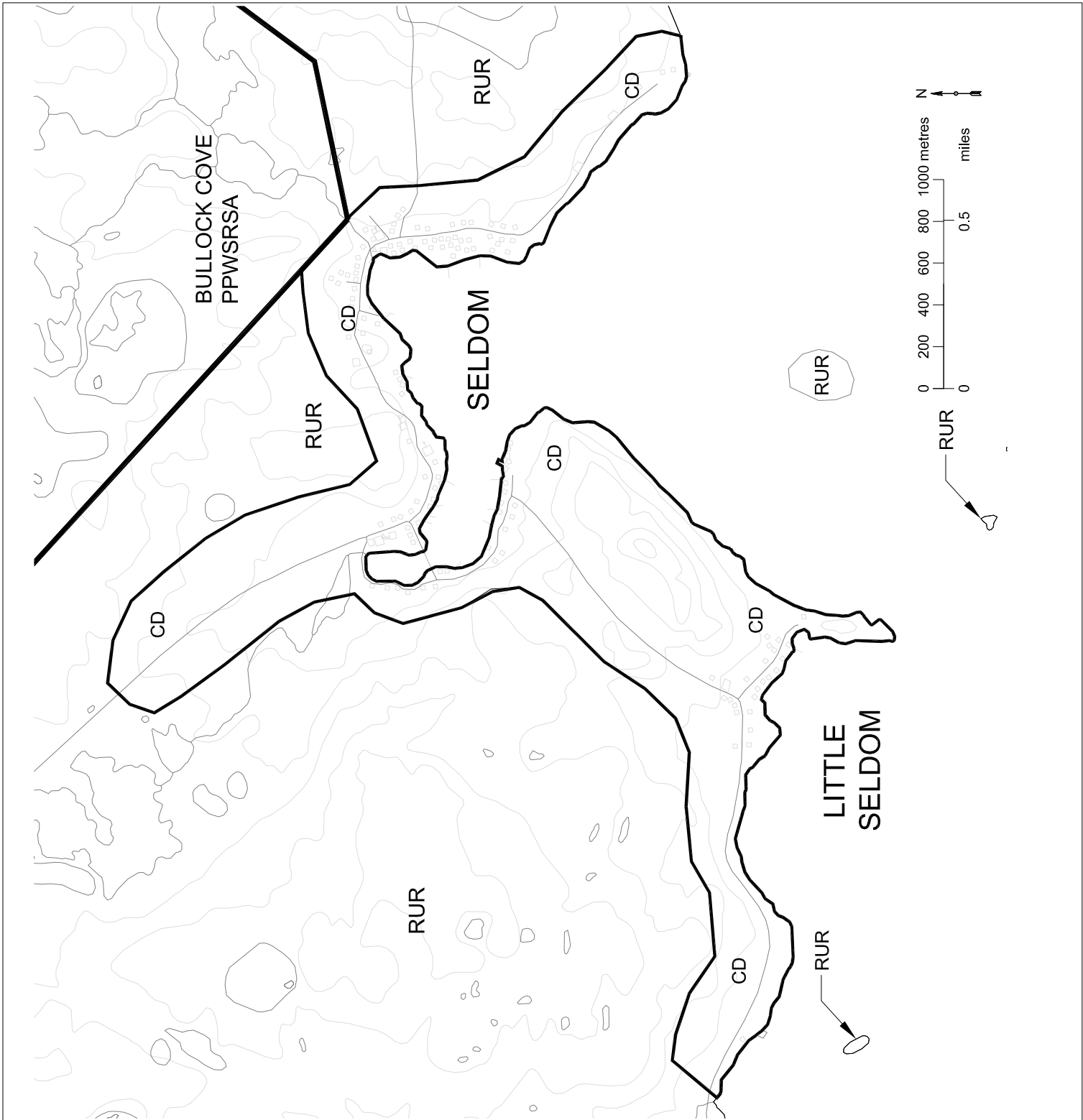
PPWSRSA Protected Public Water Supply
Restricted Special Area
VNHRSA Valued Natural and Heritage Restricted Special Area
RUR Rural
CD Community Development

— — — — — ATV TRAIL
· · · · · HIKING TRAIL

The boundaries of the Protected Public Water Supply Restricted Special Areas are to be interpreted to be the boundaries promulgated for the various watersheds protected under the Province's Protected Water Area Regulations where applicable, and to be the natural boundaries of watersheds of the surface water bodies indicated where Provincial Regulations are not in effect.

REV 3	APPROVED BY COUNCIL	25 AUG 2015
REV 2	FOR DMA & TOWN REVIEW	1 MAY 2015
REV 1	FOR TOWN REVIEW	30 APR 2015

TOWN OF FOGO ISLAND
DEVELOPMENT REGULATIONS
LAND USE ZONING
2015 - 2025
CENTRAL AREA
MAP 9



TOWN OF FOGO ISLAND

Dated at Fogo Island Central this _____ day of _____ A.D. 20____

Mayor, Town of Fogo Island

Clerk, Town of Fogo Island

LEGEND:

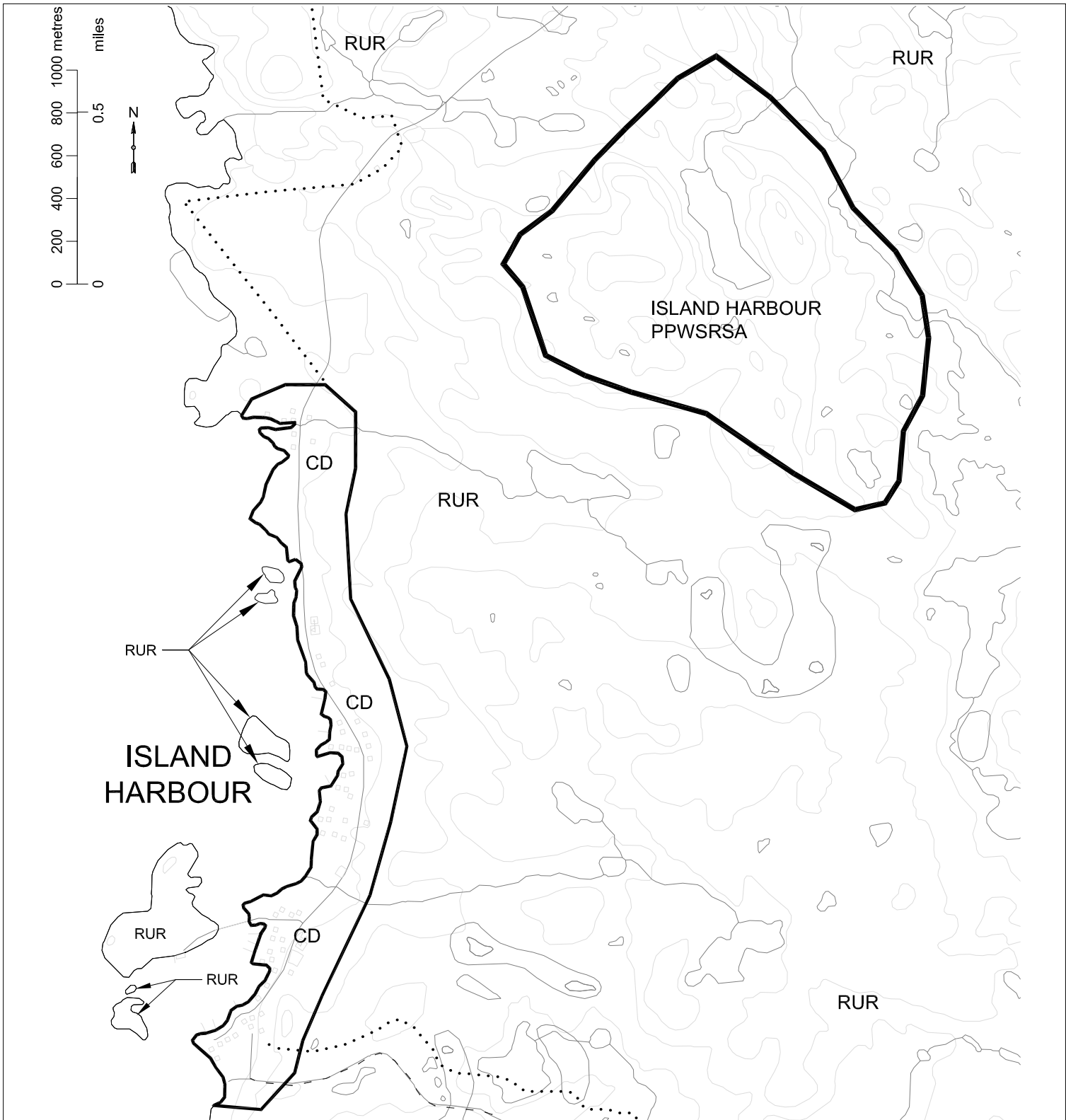
- PPWSRSA Protected Public Water Supply Restricted Special Area
- VNHRSA Valued Natural and Heritage Restricted Special Area
- RUR Rural
- CD Community Development

- — — — — ATV TRAIL
- • • • • HIKING TRAIL

The boundaries of the Protected Public Water Supply Restricted Special Areas are to be interpreted to be the boundaries promulgated for the various watersheds protected under the Province's Protected Water Area Regulations where applicable, and to be the natural boundaries of watersheds of the surface water bodies indicated where Provincial Regulations are not in effect.

REV 3	APPROVED BY COUNCIL	25 AUG 2015
REV 2	FORDMIA & TOWN REVIEW	1 MAY 2015
REV 1	FOR TOWN REVIEW	30 APR 2015

**TOWN OF
FOGO ISLAND
DEVELOPMENT REGULATIONS
LAND USE ZONING
2015 - 2025
SELDOM & LITTLE SELDOM AREA
MAP 10**



TOWN OF FOGO ISLAND

Dated at Fogo Island Central this _____ day of
 _____ A.D. 20____

 Mayor, Town of Fogo Island

 Clerk, Town of Fogo Island

LEGEND:

PPWSRSA Protected Public Water Supply
 Restricted Special Area
 VNHRSA Valued Natural and Heritage Restricted Special Area
 RUR Rural
 CD Community Development

— — — — — ATV TRAIL
 HIKING TRAIL

The boundaries of the Protected Public Water Supply Restricted Special Areas are to be interpreted to be the boundaries promulgated for the various watersheds protected under the Province's Protected Water Area Regulations where applicable, and to be the natural boundaries of watersheds of the surface water bodies indicated where Provincial Regulations are not in effect.

REV 3	APPROVED BY COUNCIL	25 AUG 2015
REV 2	FOR DMA & TOWN REVIEW	1 MAY 2015
REV 1	FOR TOWN REVIEW	30 APR 2015

**TOWN OF
 FOGO ISLAND**
 DEVELOPMENT REGULATIONS
 LAND USE ZONING
 2015 - 2025
 ISLAND HARBOUR AREA
 MAP 11